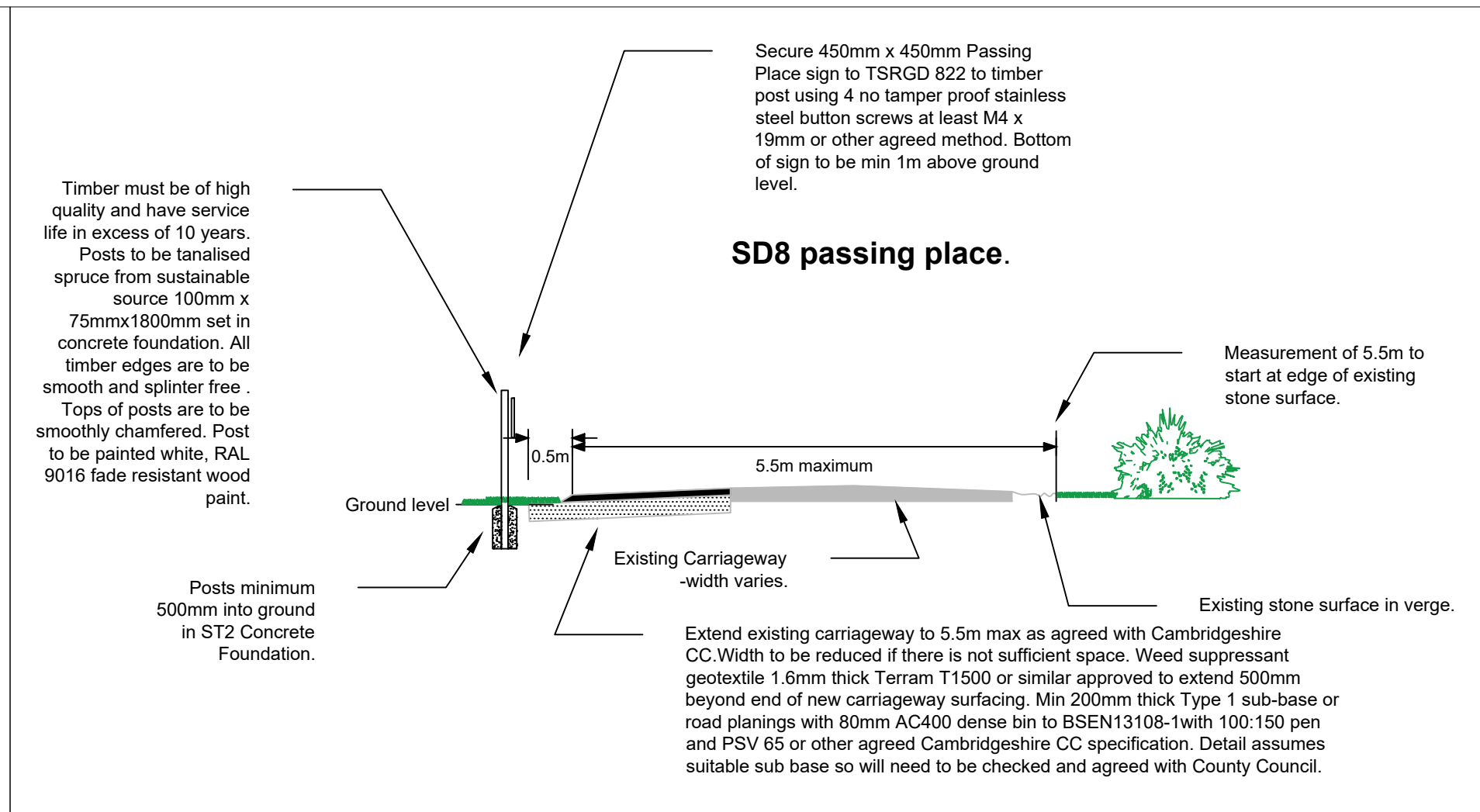
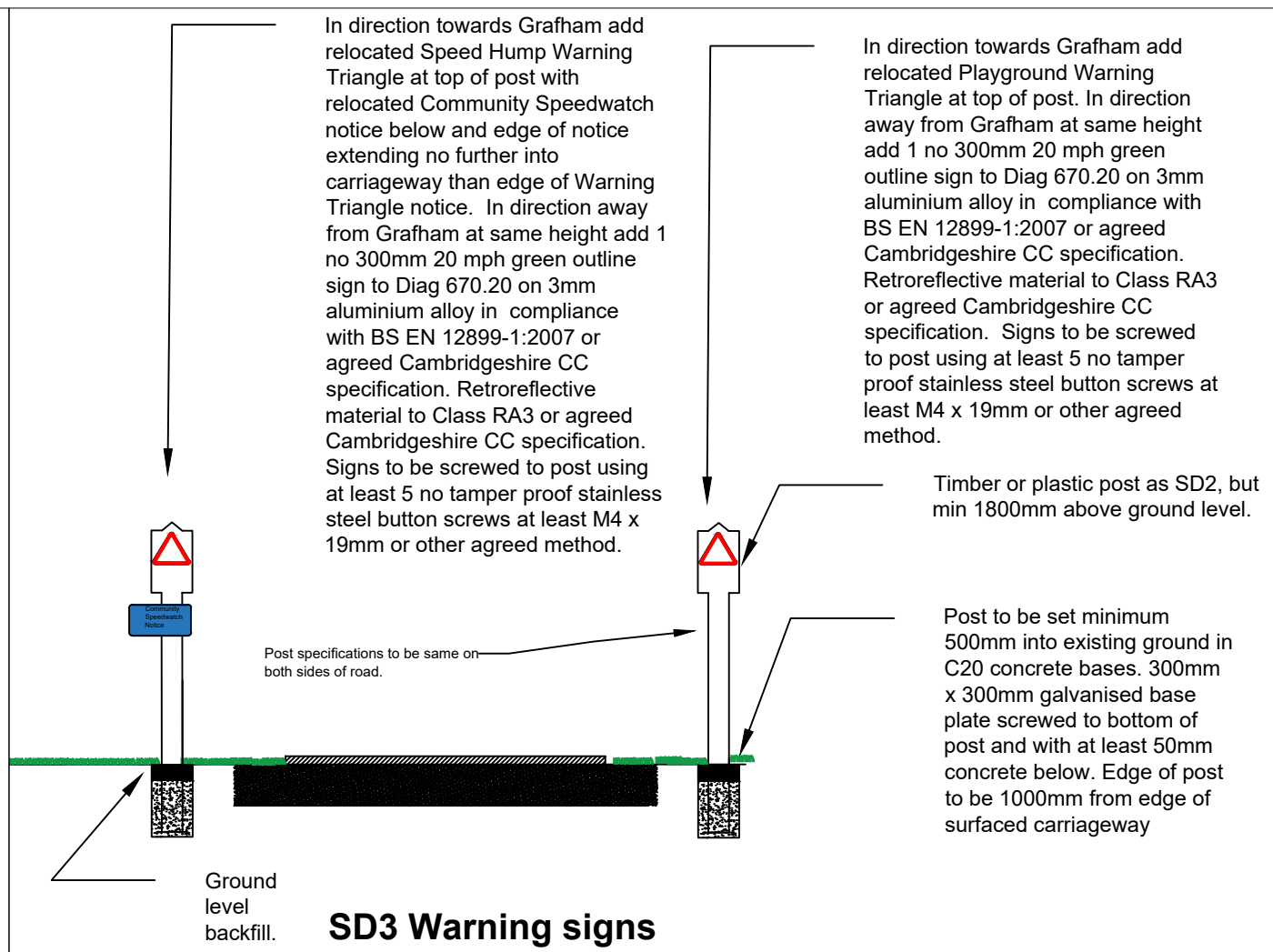
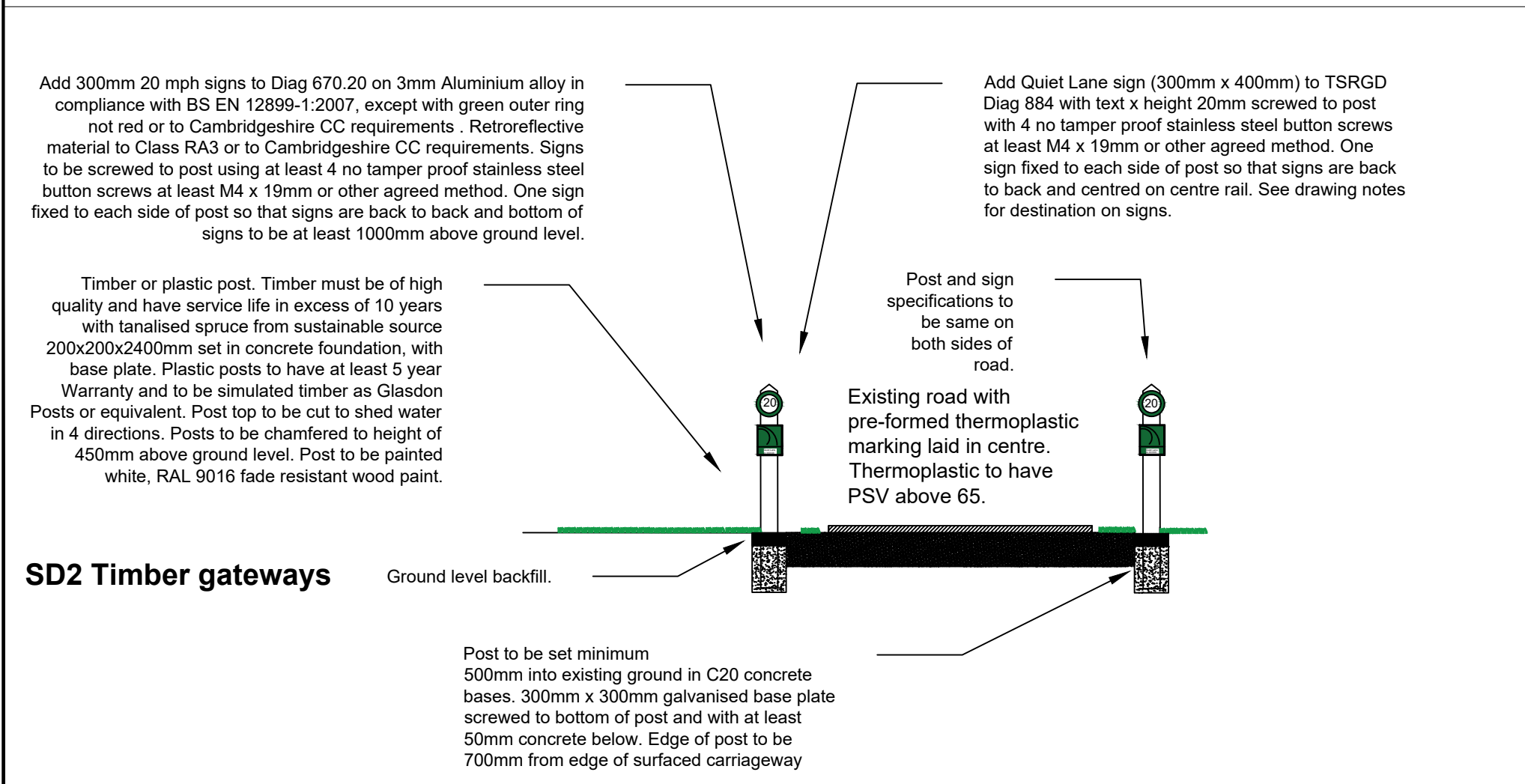
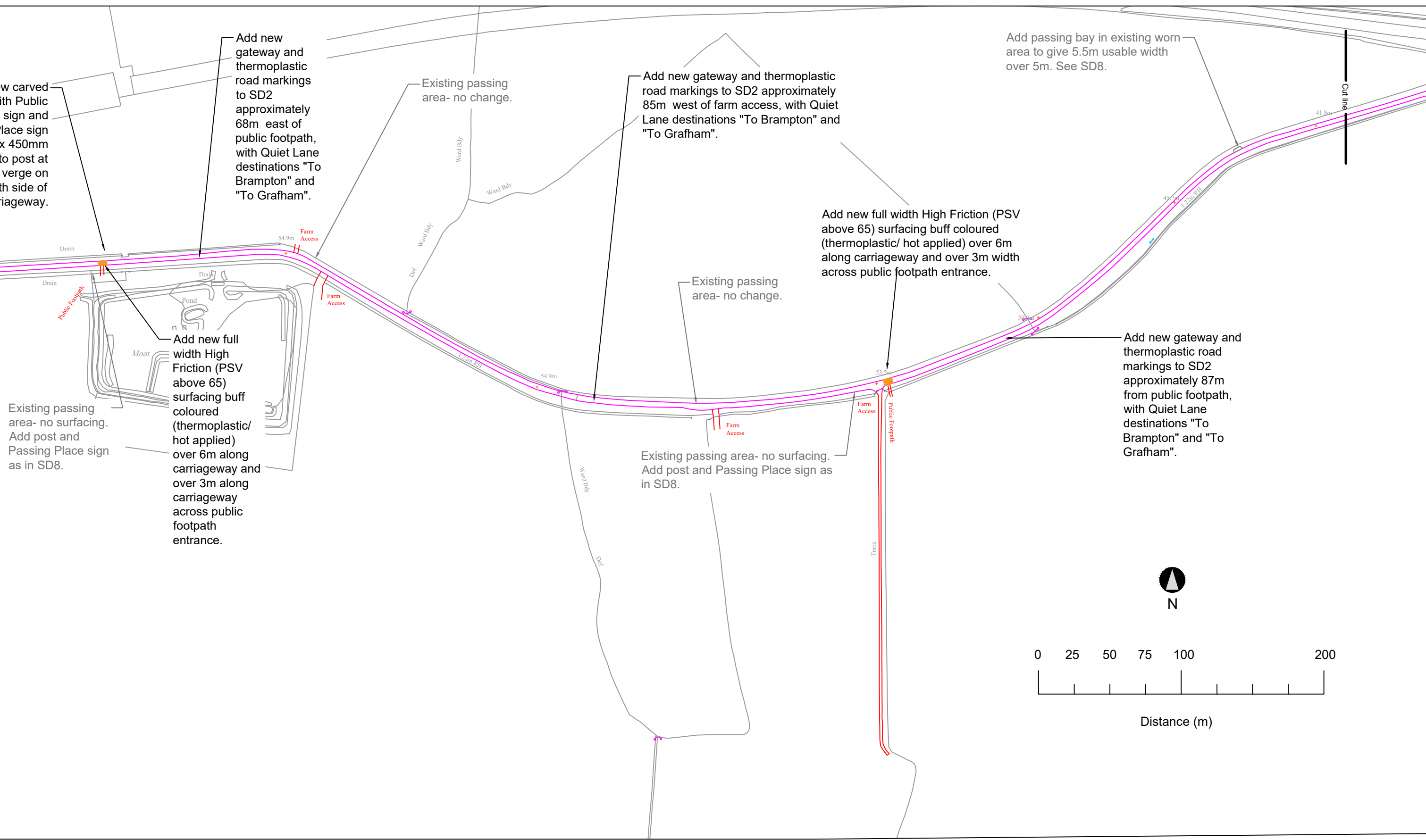
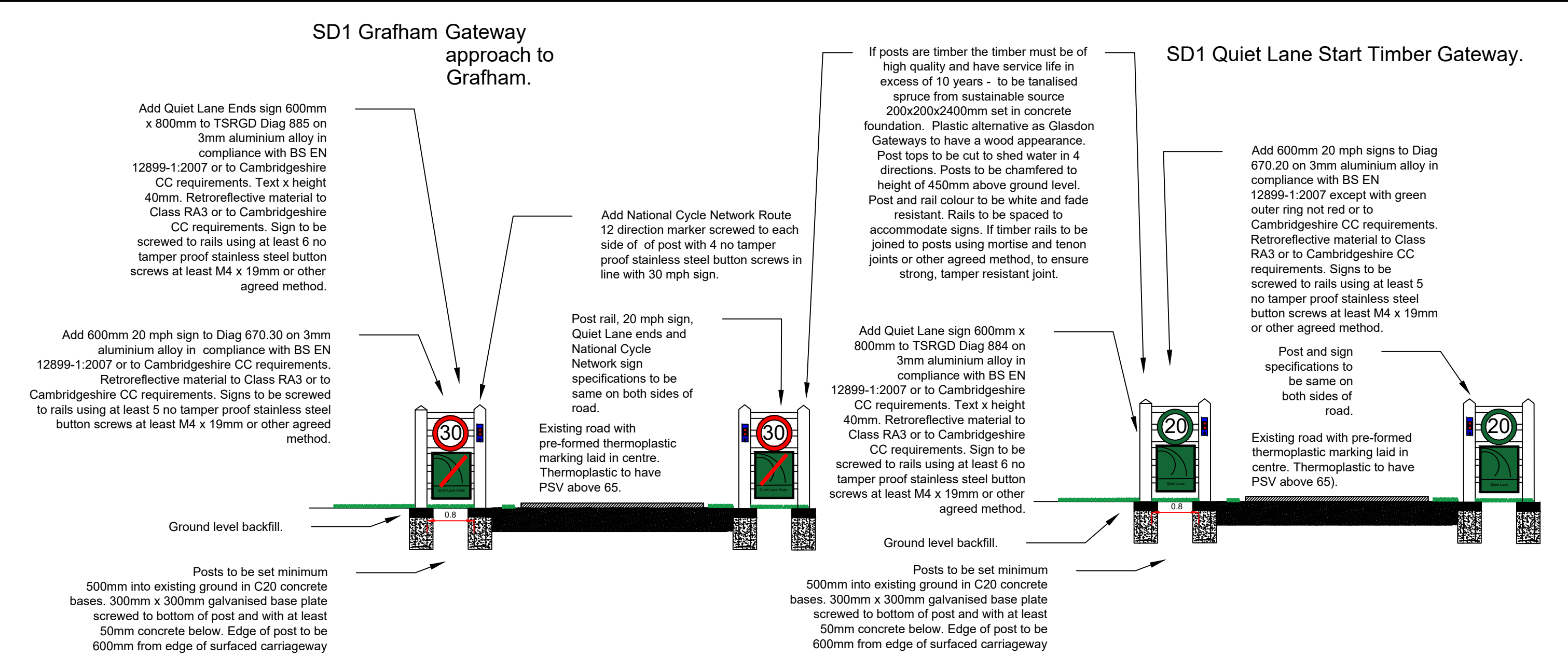
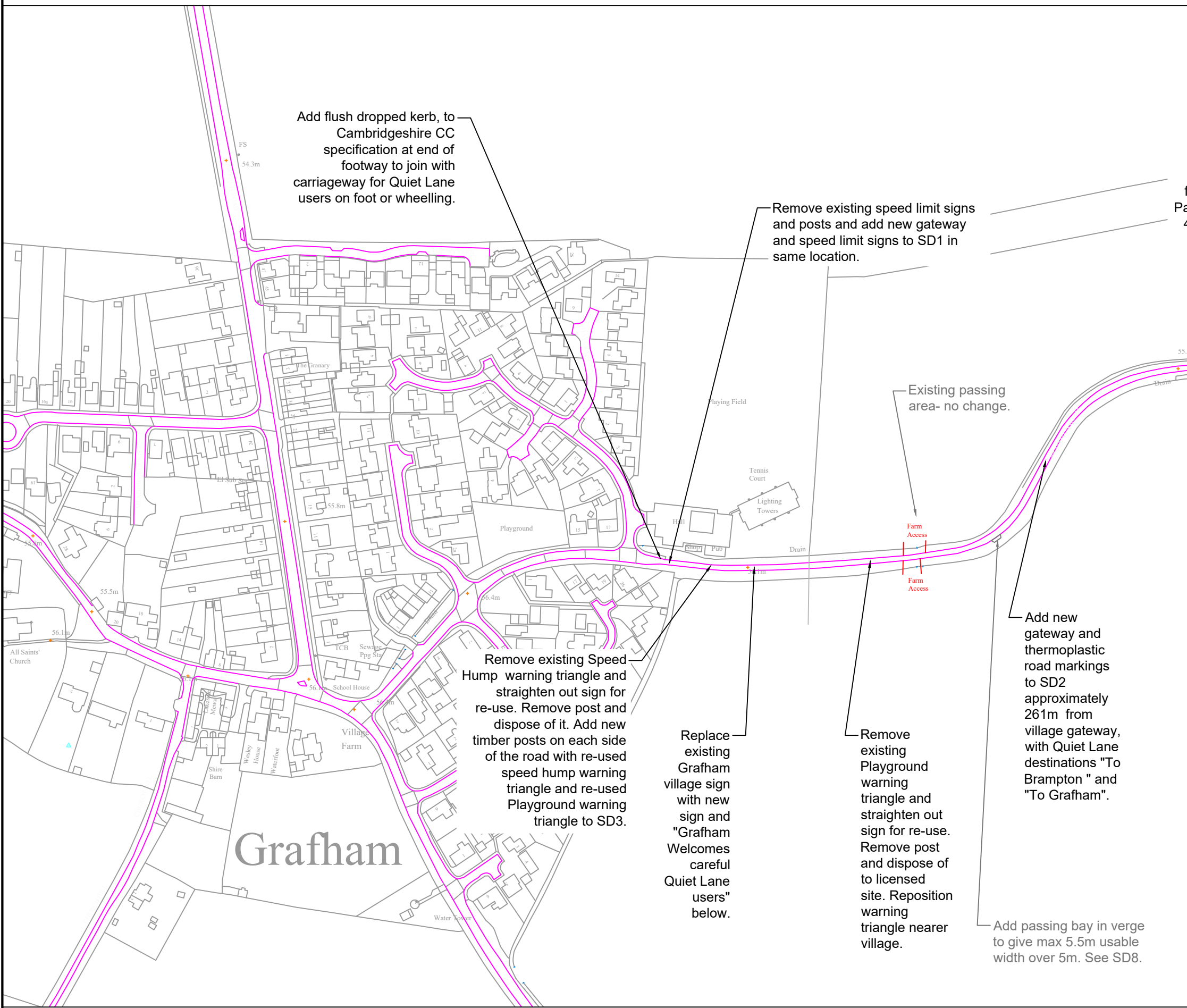


## LOCALITY PLAN



Key:	
	Existing Carriageway edge
	New kerb
	Walking/Cycling/ Equestrian path besides road and over A1/ A14
	100mm edge lining to TSRGD Diag 1012.1 (S11-4-11) on carriageway edge and at separation of 3.2m maximum.
	Thermoplastic surfacing buff colour with PSV greater than 65.
	Thermoplastic green edge strip with PSV greater than 65.

## NOTES:

- Mapping is from Ordnance Survey Data and will need to be checked on the ground for accuracy, if necessary.
- Protected verge cannot be changed without special agreement.
- The Railway bridge has a height restriction of 4.2m or 14ft and any vehicles and loads are to be checked for suitable clearance before attempting to go under the bridge.
- The road is unsuitable for Heavy Goods Vehicles and is to be checked for suitability before any vehicles use it. Where possible small vehicles are to be used for construction purposes.
- Utility searches indicate that there are BT cables in the verges, but no gas infrastructure has been revealed. Prior to all excavations a check for services and cables shall be carried out and if necessary gateways or posts may need to be moved.
- At new gateways and posts vegetation is to be cut back as far as possible for visibility, but no cutting permitted without checking for nesting birds and in compliance with environmental regulations. No cuttings to be left on carriageway. If necessary positions can be moved slightly.

D	Changes for Ch and Appr	NB	EH	NB	24/06/25
C	Posts changed to allow plastic	NB			19/06/25
B	Minor changes	NB			11/06/25
A	Post, white line changed.	NB			08/05/25
Rev	Description	Drawn	Check	Appr	Date

JOIN THE MOVEMENT

18 Cowgate, Peterborough PE1 1NA  
01733 319 981 www.sustrans.org.uk

Project: Rural Road Pilot

Title: Grafham-Brampton

Drawn: Check: Appr: Date: Scale at A1:  
NB EH MP 21/01/2025 1:2500

Status: **FOR CONSTRUCTION**

Drawing No: 15408-C-GA-GR-02-01 Revision: D